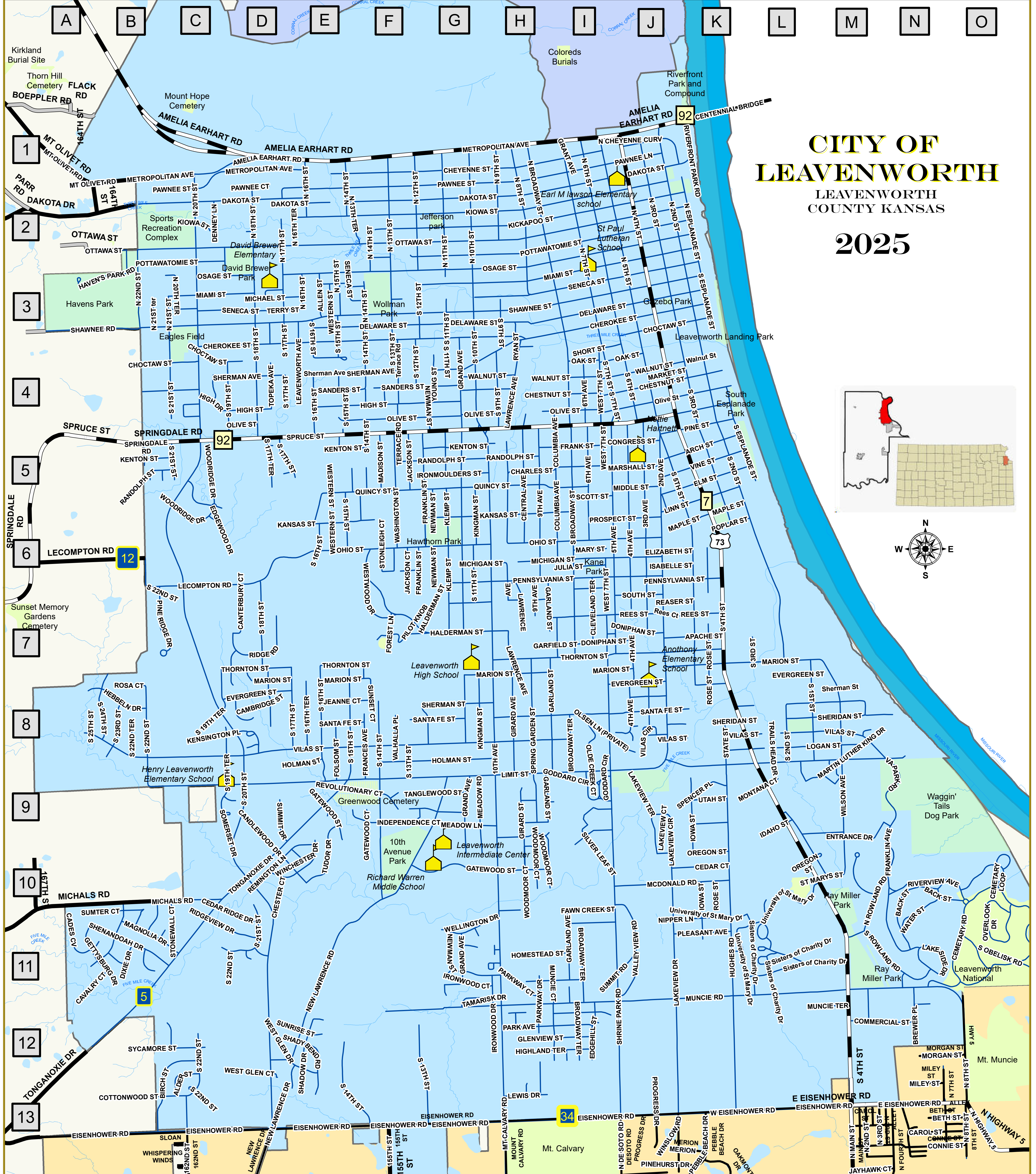

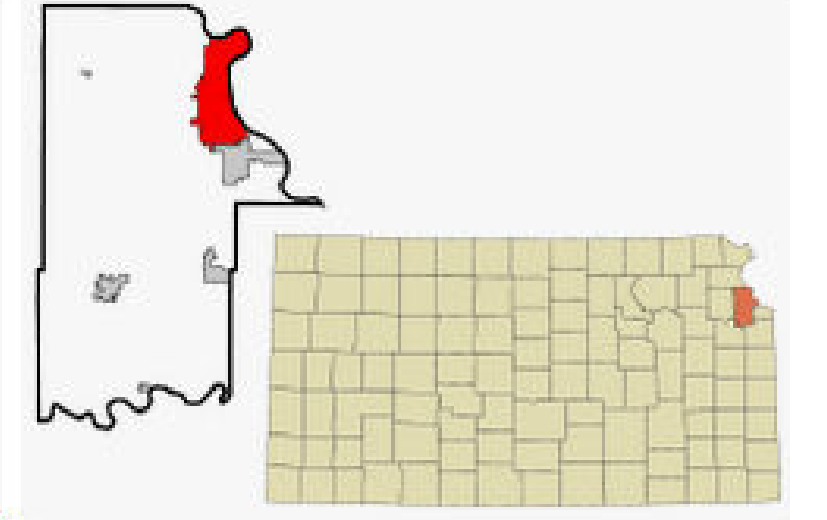


CITY OF LEAVENWORTH

LEAVENWORTH COUNTY KANSAS

2025



STREET	INDEX	STREET	INDEX	STREET	INDEX	STREET	INDEX	STREET	INDEX	STREET	INDEX	STREET	INDEX
ALDER	C13	CONGRESS ST	J5	GIRARD AVE	G8	KANSAS ST	E6	MICHALS RD	C10	PAWNEE LN	1	SCOTT ST	I5
ALLEN	E3	COOKE DR	O11	GIRARD ST	H9, H13	KENSINGTON DR	D9	MICHIGAN ST	G6	PENNSYLVANIA AVE	K7	SENECA ST	3
AMELIA EARHART RD	1	COTTONWOOD ST	C13	GLENVIEW ST	I12	KENSINGTON PL	D9	MIDDLE ST	J5	PENNSYLVANIA ST	7	SERRA RDG	G11
APACHE ST	K7	CRESTVIEW	G11	GODDARD CIR	J9	KENTON ST	C5, E5, G5	MILITIA CT	F9	PILOT KNOB	F7	SHADOW DR	D12
ARCH ST	L5	DAKOTA DR	B1	GRACE AVE	H7	KICKAPOO ST	F2, D2	MONTANA CT	L9	PINE OAK ST	H10	SHADY BEND RD	D12
ARTHUR ST	I7	DAKOTA ST	A2	GRAND AVE	G3, 9, 11	KINGMAN ST	G6	MONTEZUMA AVE	H7	PINE RIDGE DR	B7	SHAWNEE RD	A3
ASH ST	L5	DEERFIELD ST	I11	GRAND CT	G12	KIOWA ST	E2	MUNCIE CT	D11	PINE ST	K5	SHAWNEE ST	3
BACK ST	N10	DELAWARE ST	E3	GRANT AVE	I12	KLEMP ST	E2	MUNCIE RD	J11	PLEASANT AVE	K11	SHELTON ST	E3
BIRCH ST	B13	DENNY LN	C13	GREENS RIDGE ST	I9	LAKESIDE DR	N12	MUNCIE TER	N11	POPLAR ST	L6	SHENANDOAH DR	B11
BRANCHES WAY	B13	DIXIE DR	B11	HALDERMAN ST	H7	LAKEVIEW CIR	K10	N BROADWAY ST	H2	POTTAWATOMIE ST	2	SHERIDAN CT	I8
BREWER PL	C13	DOMICILIARY RD	M10	HANCOCK AVE	C0	LAKEVIEW CT	K9	N CHEYENNE CURV	J11	PROSPECT ST	J6	SHERIDAN ST	J8, N8
BROADWAY TER	I8-12	DONIPHAN ST	J7	HAVENS PARK RD	A2	LAKEVIEW DR	K11	HAVENS PARK RD	K2	QUINCY ST	G5	SHERMAN AVE	E4
BROOKSIDE ST	H10	E EISENHOWER RD	I3	HEATHER CT	C11	LAKEVIEW TER	K9	N MAIN ST	M13	RAILROAD AVE	H5	SHERMAN ST	G8
BUTTINGER PL	J7	E OBELISK RD	O12	HEBBELN DR	A8	LAWRENCE AVE	H3, 5, 7	N ROWLAND RD	M11	RALPH BUNCHE DR	M9	SHORT ST	J3
CADES CV	A11	EDGEHILL ST	K7	HIGH CT	C4	LEAVENWORTH AVE	E3	N 17TH ST	D11	RANDOLPH CT	D5	SHRINE PARK RD	I11
CAMBRIDGE ST	D7	EDGEWOOD CT	C6	HIGH CDR	C4	LECOMPTON RD	B6	N 9TH ST	H	RANDOLPH ST	5	SILVER LEAF ST	I9
CANDLEWOOD DR	D10	EDGEWOOD DR	C5	HIGH ST	B4, D5, E4	LEE CT	B11	N RIVERFRONT PARK RD	K0	REASER ST	J7	SISTERS OF CHARITY DR	L12
CANTERBURY CT	D7	EISENHOWER RD	I3	HIGHLAND DR	H12	LEWIS DR	H13	NEW LAWRENCE DR	C13	REDWOOD ST	C12	SOMERSET DR	C9
CASEY CT	E4	ELIZABETH ST	K7	HIGHLAND TER	H12	LEXINGTON CT	C11	NEW LAWRENCE DR	G9	REES CT	J7	SOMERSET TER	C9
CAVALRY CT	C7	ELM ST	J6	HIGHWAY TER	N12	LIMIT ST	C9	NEWMAN ST	G4, 6, 11	REES ST	J7	SOUTH ST	G7, J7
CEDAR CT	K10	ENTRANCE DR	M10	HOLMAN ST	E9	LINCOLN CT	B11	NIPPER LN	K11	REMINGTON CT	D10	SPENCER PL	K9
CEDAR RIDGE DR	D11	ESTATES DR	C11	HOME PL	M8	LINN ST	J6	OAK ST	J3	REMINGTON LN	D10	SPRING GARDEN ST	H8
CEMETARY ENTRANCE DR	N11	EVERGREEN ST	8	HOMESTEAD ST	H1	LOGAN ST	L8	OHIO ST	6	REVOLUTIONARY CT	F9	SPRINGDALE RD	B5
CEMETARY LOOP	O10	FAWN CREEK ST	H10	HOPE ST	E3	MADISON ST	F5	OLDE CREEK CT	I8	RICHMOND DR	A11	SPRUCE ST	4
CEMETARY RD	O11	FOLSOM ST	E8	HUGHES RD	K9	MAGNOLIA DR	C11	OLIVE ST	4	RIDGE RD	D7	ST MARYS ST	M10
CENTENNIAL BRIDGE	K1	FOREST HILLS LN	G11	IDAHO ST	K9	MAPLE AVE	K6	OLSEN LN (PRIVATE)	J9	RIDGEVIEW DR	D11	STATE ST	H5
CENTRAL AVE	H5	FOREST LN	E7	INDEPENDENCE CT	F10	MAPLE ST	L6	OREGON ST	K10	RIVERFRONT PARK RD	K11	STOCKTON ST	K8
CHARLES ST	H5	FOXHILL ST	F9	IOWA ST	K10	MARION ST	I7	OSAGE ST	2	RIVERVIEW AVE	O12	STONEWALL CT	C10
CHEROKEE ST	C3	FRANCES AVE	F8	IRONMOULDERS ST	G5	MARJORIE CIR	C4	OTTAWA ST	2	ROSA CT	B8	STONLEIGH CT	F6
CHESTER CT	D10	FRANCES CT	F8	IRONWOOD CT	G12	MARKET ST	J4	OVERLOOK DR	O11	ROSE ST	K7	SUMMIT DR	D10
CHESTNUT ST	4	FRANK ST	H5	IRONWOOD DR	G12	MARSHALL ST	I5	OXFORD CT	G11	RYAN ST	H3	SUMMIT RD	I11
CHEYENNE ST	E1	FRANKLIN AVE	G5	ISABELLE ST	F6	MARTAIN LUTHER KING DR	M9	PARK AVE	I12	S BROADWAY ST	I	SUMTER CT	B10
CHOCTAW ST	I3	FRANKLIN ST	G5	JACKSON CT	K6	MARY ST	J6	PARK LN	H12	S ESKANADE ST	K4	SUNRISE ST	D12
CLAYTON CT	B11	FRONTAGE RD	K10	JACKSON ST	F5	MCDONALD RD	J10	PARK TEN CT	G12	S ROWLAND RD	N12	SUNSET CT	F8
CLAYTON DR	B11	GARFIELD ST	I7	JAMES ST	I5	MEADOW LN	H9	PARKWAY CT	H11	S OBELISK RD	O12	SYCAMORE ST	C12
CLEVELAND TER	I7	GARLAND ST	H7, I11	JEANNA CT	E8	MEADOW RD	G9	PARKWAY DR	H12	S VA ENTRANCE DR	N12	TALLGRASS ST	D12
COLUMBIA AVE	I5	GATEWOOD CT	E9	HOHNSON ST	I2	METROPOLITAN AVE	A1	PATTERSON ST	F6	SANDERS ST	F4	TAMARISK DR	G12
COMMERCIAL PL	M11	GATEWOOD ST	F10, E9	JOSELA CT	H10	MIAMI ST	DE, K2	PAWNEE CT	D1	SANTA FE ST	8	TANGLEWOOD ST	G9
COMMERCIAL ST	M12	GETTYSBURG DR	B11	JULIA ST	I6	MICHAEL ST	D3	PAWNEE LN	J1	SANTA FE TRL	C0	TERRACE RD	F4

LEGEND

- State_Maintained_Roads
- LV_RCL_Clipped
- Lansing City Streets
- LVCO_School_Locations
- City Streets 2023
- Creeks
- Parks
- Cemeteries
- Ponds

CITY

- FORT LEAVENWORTH
- LANSING
- LEAVENWORTH
- county_boundary

THIS MAP IS PROJECTED IN REAL WORLD COORDINATES. HOWEVER IT IS NOT INTENDED FOR LEGAL PURPOSES. ACCURACY IS NOT GUARANTEED.

